

# Routes

## EConecta

### Travel with us!

Find the location of EConecta’s destinations in Yucatan.

Enjoy your trip and don’t hesitate to visit the must-see attractions that we suggest along your journey to Mexico.

### Symbology

 Airport

 Bus Station

 Car or Cab ride

 Archaeological sites

 Coastal areas

 Natural Reserves / protected areas

 Wetlands



### ECOdestinations

- A**

**San Crisanto**  
21.351305, -89.193793  
Coordinates  
Camping & Accommodations / Mangrove no-motorized boat excursions / birdwatching / coconut industry tours / Salt mine visits / heavenly beaches
- B**

**Apiturismo Sinanché**  
16.156002, -90.899813  
Coordinates  
Guided tours to an open-air nature bee museum / Tasting & trying out pure beehive local products / Bees watching in an observation beehive/ Learning about honey controlled production & beekeeping flora in Yucatan.
- C**

**Cenote Yokdzonot**  
20.713255, -88.731459  
Coordinates  
Snorkelling / Zip Lining / Rappelling / Swimming / Alternative medicine workshop / walking tours around town.
- D**

**Pujulá Aldea Viva**  
20.624479, -88.394920  
Coordinates  
Community tour about Mayan tradition and Wisdom / Traditional mayan cuisine / workshops on manufacturing process of various kitchen utensils and household tools made from vines and wooden trays.
- E**

**Xocén Birding Trail**  
20.600901, -88.161301  
Coordinates  
Community tours about Mayan tradition and Wisdom / Birdwatching best experience in Yucatan / Mayan weddings (booked in advance)
- F**

**U Najil Ek Balam**  
20.892933, -88.139843  
Coordinates  
Accommodation & food services / biking / Archaeological site guided tour / Guided Temazcal / walking tours around town / Local cuisine & embroidery workshops

### Route from Mérida

 Flight: CDMX - VHSA (1h30m approx.)

#### Car

- A**

1. Merida Highway - Motul/Mexico 176 towards Motul.  
2. Go past Motul/ Take highway 172 towards Telchac Puerto.  
3. Take highway Yuc 27 towards Ejido de San Crisanto (1h20 min)
- B**

1. Merida Highway - Motul/ Mexico 176 towards Motul.  
2. Go past Motul/ Carretera 172 towards Telchac.  
3. Turn right on 21st st / Continue until Sinanché.  
4. Turn right on 24th st / Continue along the dirt road/ Apiturismo Sinanché will be located at your right.
- C**

1. Take Mexico 180 D - Kantunil Highway heading to Valladolid / Chichen Itzá.  
2. Go straight for about 3 hrs (passing Valladolid and Chichen Itzá). Yokdzonot will be a town located on your left hand side 20 mins after Chichen Itzá (Cenote is located at the ending side of the town).
- D**

1. From Mérida take the coastal highway of the Gulf E/Merida - Valladolid/ México 180 E/ México 180 D / México 180 towards 10 st. in Kaua (2h45min).  
**E** 1. Mexico Highway 180 destination Merida - Valladolid (2h30min).  
2. Valladolid to the south/ Joining Valladolid Felipe Carrillo Puerto / México 295/ Deviation to Chichimilá highway/ Turn left/ Continue until Xocén.
- F**

1. Mexico Highway 180 towards Mérida - Valladolid (2h30min).  
2. Valladolid/ Carretera a Tizimin/ Exit to the right. towards the Archaeological Zone of Ek Balam.  
3. Unajil Ek Balam is behind the archaeological site.

#### Public transportation

- A**

1. t the Northeast Bus Station/ Take the bus towards San Crisanto.  
2. From Mérida/ Take a taxi to San Crisanto.
- B**

1. Northeast Bus Station/ Truck to Sinanché.
- C**


1. ADO bus from Mérida to Pisté/ Get off at Yokdzonot.  
2. Access the cenote on foot.
- D**


1. Central ADO/ Take the bus to Valladolid.  
2. Taxi towards Kaua.
- E**


1. ADO bus from Merida to Valladolid.  
2. Taxi to Xocen (30 min)
- F**


1. ADO bus from Merida to Valladolid.  
2. Buses heading to Ek Balam  
3. Get off on the road, at the entrance to the Z.A.


### Recommendations


- 

Buy local and seasonal products
- 

Respect seasonal fishing & other food bans
- 

Stay at eco-friendly & sustainable local accommodations
- 

Look-up for public transportation schedules. If you rent a car, choose day-driving
- 

Be cautious about ATMs availability around the area
- 

Wear breathable/natural fabric apparel and keep track of weather updates to take with you additional layers/ raincoats as needed

### Emergency numbers

- 911** Emergencies
- 999-983-02-27  
999-983-03-06  
Ambulances
- 078** Green Angels (Information, assistance and touristic aid)
- 999-924-92-42  
Firefighters



ECONECTA

Un proyecto de

FUNDES  
LATINOAMÉRICA